

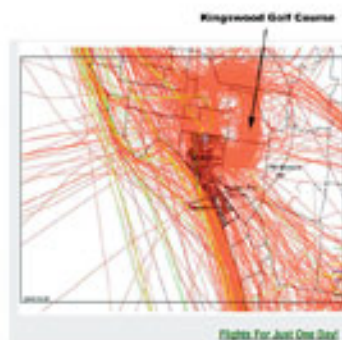
Video\_1.mov



Video.MOV



Snake at braeside 3-3-24\_58\_n.jpg



Dangerous aircraft incidents for Moorabbin Airport make up almost 50% of the total for the state of Australia.  
Moorabbin airport is one of the busiest in the Southern Hemisphere.

Moorabbin-flight-path one day-c..





Floods Kingswood.pdf



IMG\_3194.JPG



leigh.jpg



Retarding\_n copy.jpg



low-tide.png



Medium\_IMG\_0385~1.jpg



Screen Shot 2022-05-17 at 10.32...



Forest\_Park.jpg



DSCN0226.JPG



Forest\_Park.pdf



High\_2011\_bIMG\_0395~1.jpg High\_2011\_IMG\_0391~1.jpg







mini-DSC00259.JPG



mini-DSC00260.JPG




mini-DSC05209.JPG




mini-DSC05219.JPG




mini-IMG00001-20110205-0724.jpgmini-IMG00002-20110205-0725.jpg



mini-IMG00004-20110205-0726.jpgmini-IMG00008-20110205-0729.jpgmini-IMG00009-20110205-0729.jpg



mini-IMG00011-20110205-0731.jpgmini-IMG00012-20110205-0731.jpgmini-IMG00013-20110205-0731.jpg







Spring road circa 11 4 24 \_2024...



DSCN1119.JPG



DSCN1120.JPG



Rear 45 Higgins\_ at distance.JPGRear 45 Higgins\_ at distance.JPG



DSCN1123.JPG



DSCN1124.JPG



DSCN1124 copy.JPG




Dec\_2024\_IMG\_1124.jpeg



DSCN1126.JPG



DSCN1127.JPG



Dec\_2024\_Jon\_IMG\_1123.jpeg





mini-IMG00015-20110205-0750.jpg mini-IMG00016-20110205-0750.jpg mini-IMG00019-20110205-0751.jpg



mini-IMG00020-20110205-0754.jpg mini-Oliver Hume Presentation Vie...

Rear Decking.JPG



DSCN1282.JPG

DSCN1283.JPG

DSCN1284.JPG



\_529640602.jpe

Floods\_on\_Course\_CROP.psd

DSCN1285.JPG





A\_Very\_high\_2011IMG\_0389~1.jpg



Willy court.jpg



94627002\_10214198417469236\_...



aaaa\_Use for floods8\_n.jpg



#### Index of Flood Events

Please refer to the map on next.

#1 Floods at Kingswood  
The incident started in the early hours of the night on 11 April 2011 and  
the water level rose steadily from 100mm to 150mm (2011).

In between these main events, 2011, the water was so low you could  
walk across without getting feet wet.  
The photograph in our submission is close to the lowest level of the  
water - have pictures of, but the water level has been much lower and  
completely dry outside the house.

#2 Floods at Kingswood court  
I'm assuming the date from the incident.

#3 Floods over Spring road  
November 2011 and regularly since.

#4 Floods in Golfwood close, high deep, I'm checking the date.

#5 Floods in Lee Andy court, regularly during the 11 years the  
incident has occurred the site.

#6 Floods on South side of Central Engineering road, November 2011  
and regularly since.

#7 Floods over Central Engineering road, November 2011 and  
regularly since.

#8 Floods in the north side of the road, close to Central place,  
about 2011.

#9 Floods in Cheltenham, off Howard road where regularly, major  
area again, 2011.

New Regional Drainage Authority

Page 1 of 2

Flood\_Dates.pdf



CDR\_27-11-24\_DSCN3034.jpg



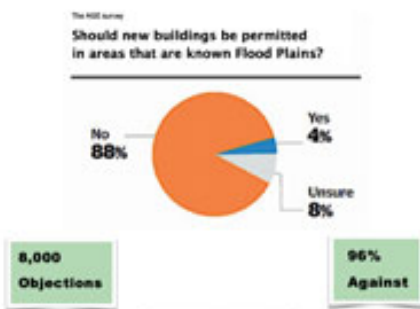
flood\_level.png



Feb\_2024\_after\_1\_hr\_rain\_Golfwoo...



floods-a.png



Flood\_Plain.pdf



Floods\_Kingswood.jpg



2 December 2011  
Drainage Office 01753  
05 4021 276 472

The 400 survey

Should new buildings be permitted in areas that are known Flood Plains?



Page 1 of 1

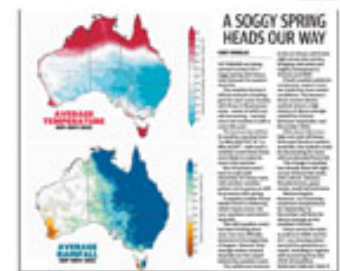
Floods\_Survey.pdf

More hot days, floods and marine heatwaves 'in



Screen Shot 2022-08-14 at 12:53...FB\_IMG\_1718438244218.jpg

More hot days, floods and marine heatwaves 'in



4b0e9abf46f3d0ce3d15476eda6d4... la nina 26-8-22 Herald Sun.pdf



House.JPG



IMG00018-20110205-0751.jpg



mini-DSC00254.JPG



mini-DSC00255.JPG



mini-DSC00257.JPG



mini-DSC00258.JPG





eeper\_curves\_Floods\_Best.jpg



deeper\_curves\_Floods.psd



BEST\_Floods\_M.jpg



artspace-ai-1733032982154.png



artspace-ai-1733033033944.png



basin\_451164\_01.jpg



basin\_451164\_02.jpg




Retarding\_Dam\_2025.pdf



Floods\_on\_Course\_best.jpg



Floods\_on\_Course.jpg



IMG\_20250307\_190424.jpg

**HIGGINS  
CLOSE  
LOSING  
BACKYARDS  
TO EROSION**





DSCN0318.JPG




DSCN0319.JPG



DSCN0320.JPG



DSCN0321.JPG



DSCN0322.JPG



DSCN0323.JPG

4.5	4.5	4.5	4.5
947	948	949	950
81m <sup>2</sup>	81m <sup>2</sup>	81m <sup>2</sup>	81m <sup>2</sup>
4.5	4.5	4.5	4.5

Kingswood beside the Retarding Dam



wet\_block.jpg : Issuu reader embeds.pdf



7051cfe6e.0.psd



IMG\_20250307\_190438.jpg

< Higgins close  
backyards  
lost to  
erosion



mini-Oliver Hume Presentation Vie...





DSCN0239.JPG



DSCN0240.JPG



DSCN0262.JPG



DSCN0272.JPG



DSCN0274.JPG



DSCN0286.JPG



DSCN0303.JPG



DSCN0304.JPG



DSCN0305.JPG



DSCN0315.JPG



DSCN0316.JPG



DSCN0317.JPG





Screenshot 2024-05-13 at 4.40.2...



Screenshot 2024-05-13 at 5.44.2...



Screenshot 2024-05-14 at 2.26.0...



Tiny\_Pipe\_DEc\_6\_2024.jpg



Floods\_RGB\_web\_S.jpg



Kingston Municipal Flood Emergen...



Dingley\_Village\_FLOODS\_V7.pdf



Eastern\_Floods.psd



Higgins.jpg



DSCN3023.JPG



DSCN3024.JPG



DSCN3025.JPG





DSCN1495.JPG



DSCN1496.JPG



DSCN1497.JPG



DSCN1498.JPG



DSCN1499.JPG



DSCN1500.JPG



Floods\_on\_Course.psd



Floods\_on\_Course=NOT-BEST.psd



Screen Shot 2021-12-14 at 10.55...



DSCN1372.JPG



DSCN1373.JPG



DSCN1374.JPG






DSCN3026.JPG



DSCN3027.JPG



DSCN3028.JPG



DSCN3029.JPG



DSCN3030.JPG



DSCN3031.JPG



DSCN3032.JPG



DSCN3033.JPG



DSCN3034.JPG



DSCN3035.JPG



DSCN3036.JPG



DSCN3037.JPG





DSCN1360.JPG



DSCN1361.JPG



DSCN1362.JPG



DSCN1363.JPG



DSCN1364.JPG



DSCN1365.JPG



DSCN1367.JPG



DSCN1369.JPG



DSCN1366.JPG



DSCN1368.JPG



DSCN1370.JPG



DSCN1371.JPG






DSCN1348.JPG




DSCN1349.JPG



DSCN1350.JPG



DSCN1351.JPG



DSCN1352.JPG



DSCN1353.JPG



DSCN1354.JPG



DSCN1355.JPG



DSCN1356.JPG



DSCN1357.JPG



DSCN1358.JPG



DSCN1359.JPG





DSCN1324.JPG



DSCN1325.JPG



DSCN1326.JPG



DSCN1327.JPG



DSCN1328.JPG



DSCN1329.JPG



DSCN1330.JPG




DSCN1331.JPG




DSCN1332.JPG



DSCN1333.JPG








DSCN1334.JPG



DSCN1335.JPG









DSCN1312.JPG



DSCN1313.JPG



DSCN1314.JPG




DSCN1315.JPG



DSCN1316.JPG



DSCN1317.JPG



DSCN1318.JPG



DSCN1319.JPG



DSCN1320.JPG



DSCN1321.JPG



DSCN1322.JPG



DSCN1323.JPG





DSCN1411.JPG



DSCN1412.JPG



DSCN1413.JPG



DSCN1414.JPG




DSCN1415.JPG



DSCN1416.JPG



DSCN1417.JPG



DSCN1418.JPG



DSCN1419.JPG



DSCN1420.JPG



DSCN1421.JPG



DSCN1422.JPG





DSCN1459.JPG



DSCN1460.JPG



DSCN1461.JPG



DSCN1462.JPG



DSCN1463.JPG



DSCN1464.JPG



DSCN1465.JPG



DSCN1466.JPG



DSCN1467.JPG



DSCN1468.JPG



DSCN1469.JPG



DSCN1470.JPG





DSCN1471.JPG



DSCN1472.JPG



DSCN1473.JPG



DSCN1474.JPG



DSCN1475.JPG



DSCN1476.JPG



DSCN1477.JPG



DSCN1478.JPG



DSCN1479.JPG



DSCN1480.JPG



DSCN1481.JPG



DSCN1482.JPG





DSCN3038.JPG



DSCN3039.JPG



DSCN3040.JPG



DSCN3041.JPG



DSCN3042.JPG



DSCN3043.JPG



DSCN3044.JPG



DSCN3045.JPG



DSCN3046.JPG



DSCN3047.JPG



DSCN3048.JPG



DSCN3049.JPG







DSCN1336.JPG




DSCN1337.JPG




DSCN1338.JPG




DSCN1339.JPG




DSCN1340.JPG




DSCN1341.JPG



DSCN1342.JPG



DSCN1343.JPG




DSCN1344.JPG



DSCN1345.JPG








DSCN1346.JPG



DSCN1347.JPG










DSCN1387.JPG




DSCN1388.JPG



DSCN1389.JPG



DSCN1390.JPG



DSCN1391.JPG




DSCN1392.JPG




DSCN1393.JPG



DSCN1394.JPG




DSCN1395.JPG



DSCN1396.JPG



DSCN1397.JPG



DSCN1398.JPG





DSCN1447.JPG



DSCN1448.JPG



DSCN1449.JPG



DSCN1450.JPG



DSCN1451.JPG



DSCN1452.JPG



DSCN1453.JPG



DSCN1454.JPG



DSCN1455.JPG



DSCN1456.JPG



DSCN1457.JPG



DSCN1458.JPG





DSCN1375.JPG



DSCN1376.JPG



DSCN1377.JPG




DSCN1378.JPG




DSCN1379.JPG




DSCN1380.JPG



DSCN1381.JPG




DSCN1382.JPG



DSCN1383.JPG



DSCN1384.JPG



DSCN1385.JPG



DSCN1386.JPG





DSCN1399.JPG



DSCN1400.JPG



DSCN1401.JPG



DSCN1402.JPG



DSCN1403.JPG



DSCN1404.JPG



DSCN1405.JPG



DSCN1406.JPG



DSCN1407.JPG



DSCN1408.JPG



DSCN1409.JPG



DSCN1410.JPG





DSCN1423.JPG



DSCN1424.JPG



DSCN1425.JPG



DSCN1426.JPG



DSCN1427.JPG



DSCN1428.JPG



DSCN1429.JPG



DSCN1430.JPG



DSCN1431.JPG



DSCN1432.JPG



DSCN1433.JPG



DSCN1434.JPG





Aerial\_View\_DSCN1099.psd



DSCN1301.JPG



DSCN1302.JPG




DSCN1303.JPG




DSCN1304.JPG




DSCN1305.JPG




DSCN1306.JPG




DSCN1307.JPG



DSCN1308.JPG



DSCN1309.JPG



DSCN1310.JPG



DSCN1311.JPG



**With all these flood photos, why no  
floods recently?**

💧 **Floods are coming!** 💧

**We just had a long dry, but wet is  
predicted!**

